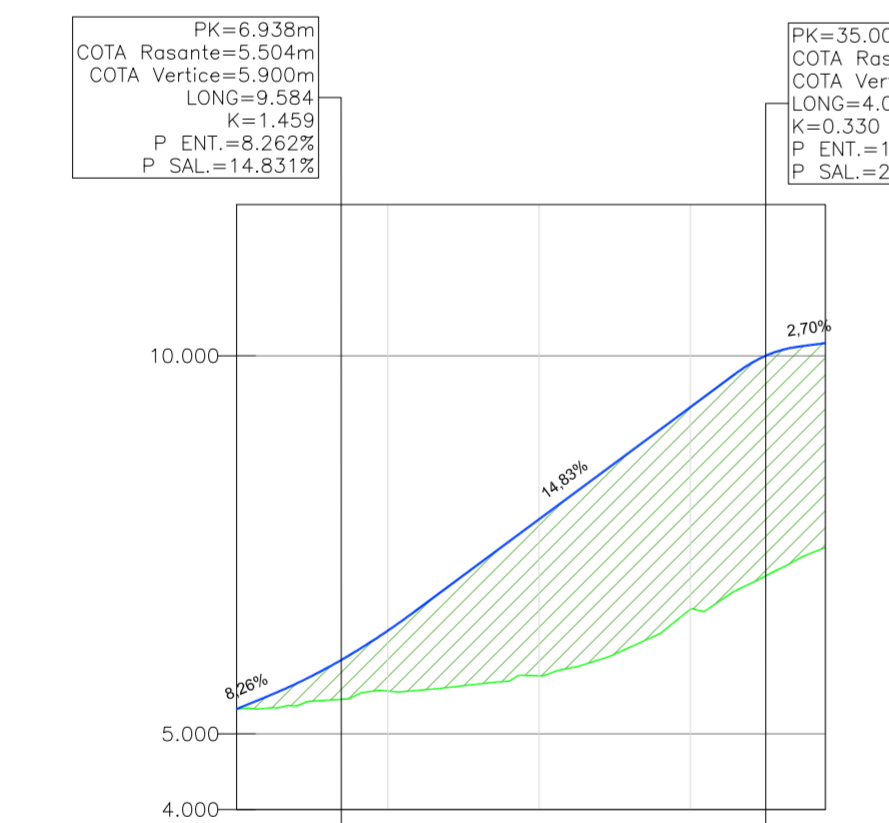
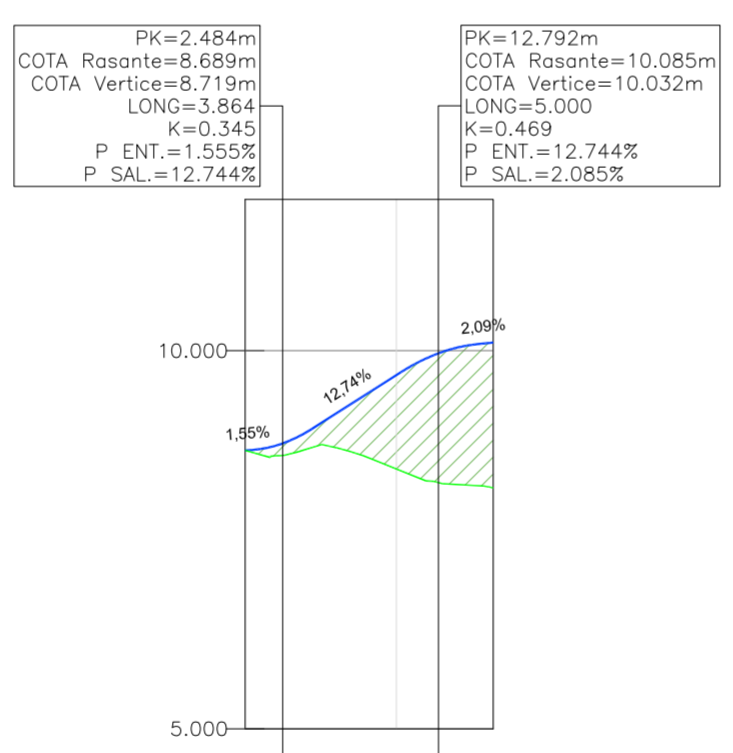


CAMINO MOTA 1  
H 1:500, V 1:100



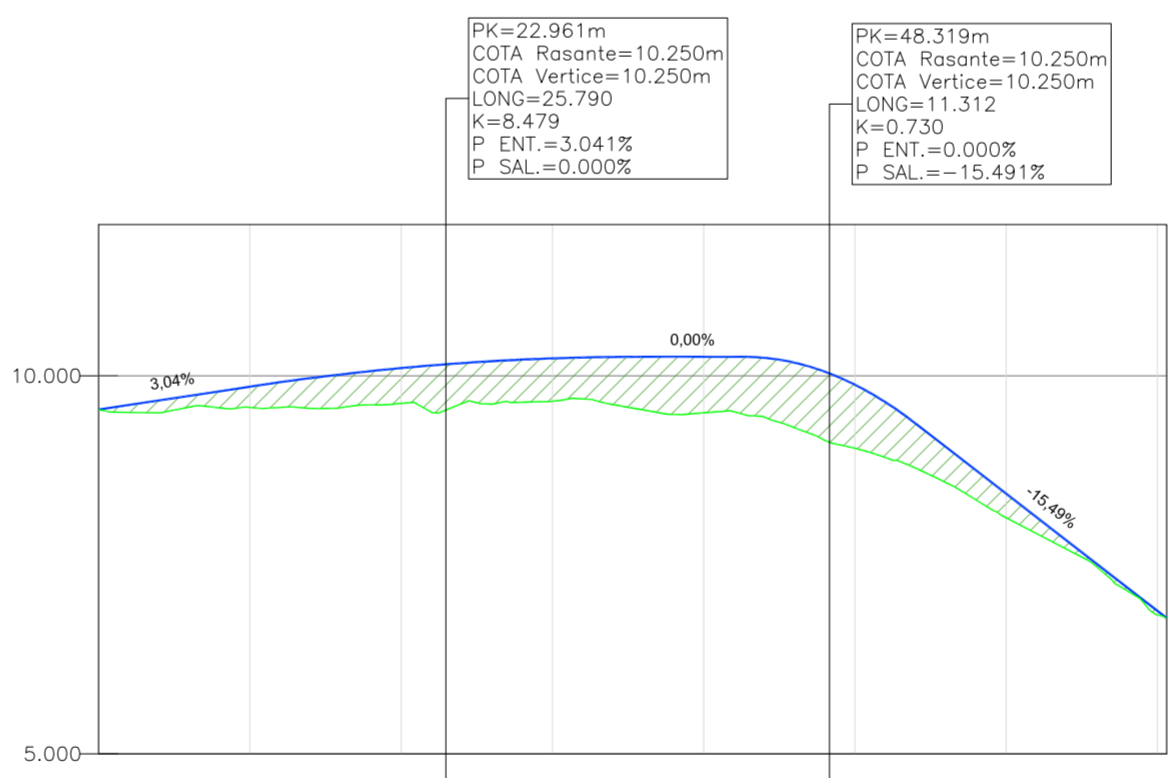
| P.K.   | TERRENO | RASANTE | COTA ROJA |
|--------|---------|---------|-----------|
| 00.000 | 5.327   | 5.327   | 0.000     |
| 10.000 | 5.566   | 6.384   | 0.799     |
| 20.000 | 5.769   | 7.837   | 2.069     |
| 30.000 | 6.647   | 9.320   | 2.673     |
| 38.937 | 7.464   | 10.168  | 2.705     |

MEJORA CAMINO FINCA NORTE  
H 1:500, V 1:100



| P.K.   | TERRENO | RASANTE | COTA ROJA |
|--------|---------|---------|-----------|
| 00.000 | 8.660   | 8.660   | 0.000     |
| 10.000 | 8.436   | 9.677   | 1.241     |
| 16.401 | 8.188   | 10.108  | 1.922     |

CAMINO VIA VERDE - MOTA 1  
H 1:500, V 1:100



| P.K.   | TERRENO | RASANTE | COTA ROJA |
|--------|---------|---------|-----------|
| 00.000 | 9.552   | 9.552   | 0.000     |
| 10.000 | 9.582   | 9.856   | 0.274     |
| 20.000 | 9.634   | 10.102  | 0.467     |
| 30.000 | 9.662   | 10.230  | 0.567     |
| 40.000 | 9.510   | 10.250  | 0.740     |
| 50.000 | 9.041   | 9.881   | 0.841     |
| 60.000 | 8.121   | 8.441   | 0.320     |
| 70.000 | 8.837   | 8.837   | 0.000     |

MEJORA CAMINO NORTE - MOTA 1  
H 1:500, V 1:100

TRAS INFORME CONSEJERIA DE CULTURA

**PROYECTO**: ORDINARIO DE URBANIZACIÓN DE MOTAS MARGEN IZQUIERDA RÍO VÉLEZ COMO MEDIDA CORRECTORA DE LA INUNDABILIDAD DE TORRE DEL MAR Y NUEVO CAMINO DE ACCESO A CAMPING.

**PROMOTOR**: EXMO. AYUNTAMIENTO DE VÉLEZ MÁLAGA

**PLANO**: 3.5.2

**PERFIL LONGITUDINAL**: CAMINO MOTA 1.

FECHA: MARZO-2020 N° PROYECTO: 5372 ESCALA: H=1:500, V=1:100

FICHERO: 3.5-DC(03-2020)POU-Perfil(Long)Mota1

COLABORADORES:

