P.K. 0+010

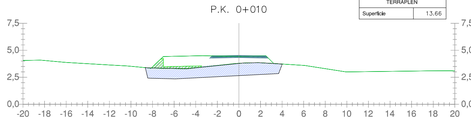

EXCAVACIÓN	
Superficie L.G.1	12.47
Superficie L.G.2	0
TOTAL Superf	12.47
TERRAPLÉN	
Superficie	13.66

P.K. 0+020

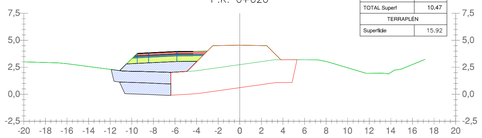

EXCAVACIÓN	
Superficie L.G.1	5.68
Superficie L.G.2	4.79
TOTAL Superf	10.47
TERRAPLÉN	
Superficie	15.92

P.K. 0+030

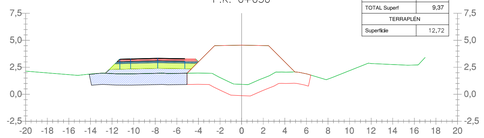

EXCAVACIÓN	
Superficie L.G.1	9,37
Superficie L.G.2	–
TOTAL Superf	9.37
TERRAPLÉN	
Superficie	12,72

P.K. 0+040

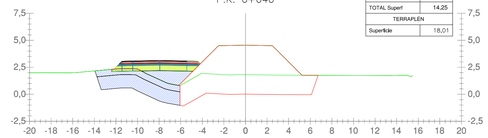

EXCAVACIÓN	
Superficie L.G.1	4,61
Superficie L.G.2	9,64
TOTAL Superf	14.25
TERRAPLÉN	
Superficie	18,01

P.K. 0+050

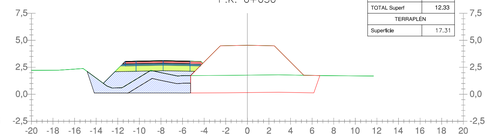

EXCAVACIÓN	
Superficie L.G.1	7.18
Superficie L.G.2	5.15
TOTAL Superf	12.33
TERRAPLÉN	
Superficie	17,31

P.K. 0+060

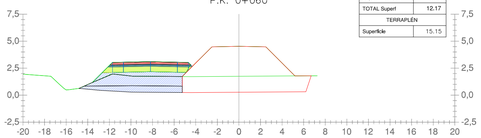

EXCAVACIÓN	
Superficie L.G.1	7,39
Superficie L.G.2	4.78
TOTAL Superf	12.17
TERRAPLÉN	
Superficie	15.15

P.K. 0+070

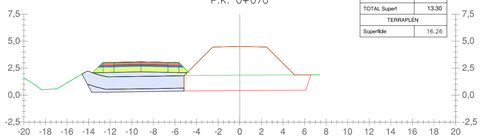

EXCAVACIÓN	
Superficie L.G.1	10.63
Superficie L.G.2	2,67
TOTAL Superf	13.30
TERRAPLÉN	
Superficie	16.26

P.K. 0+080

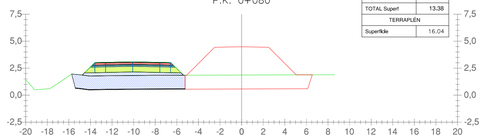

EXCAVACIÓN	
Superficie L.G.1	12.90
Superficie L.G.2	0,48
TOTAL Superf	13.38
TERRAPLÉN	
Superficie	16.04

P.K. 0+090

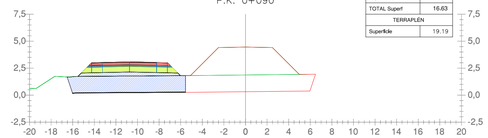

EXCAVACIÓN	
Superficie L.G.1	16,17
Superficie L.G.2	0,46
TOTAL Superf	16.63
TERRAPLÉN	
Superficie	19.19

P.K. 0+100

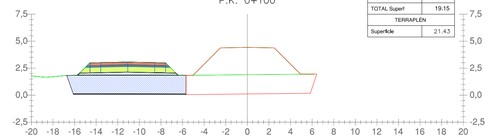

EXCAVACIÓN	
Superficie L.G.1	18.43
Superficie L.G.2	0,72
TOTAL Superf	19.15
TERRAPLÉN	
Superficie	21.43

P.K. 0+110

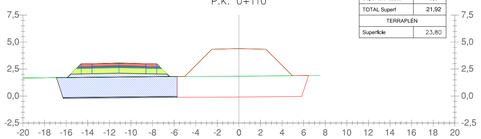

EXCAVACIÓN	
Superficie L.G.1	20,06
Superficie L.G.2	0,97
TOTAL Superf	21,92
TERRAPLÉN	
Superficie	23,80

P.K. 0+120

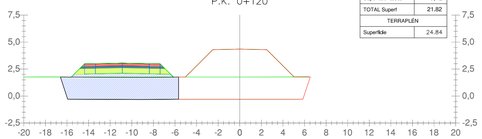

EXCAVACIÓN	
Superficie L.G.1	21.70
Superficie L.G.2	0,12
TOTAL Superf	21.82
TERRAPLÉN	
Superficie	24.84

P.K. 0+130

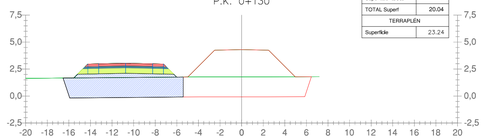

EXCAVACIÓN	
Superficie L.G.1	20,04
Superficie L.G.2	–
TOTAL Superf	20.04
TERRAPLÉN	
Superficie	23.24

P.K. 0+140

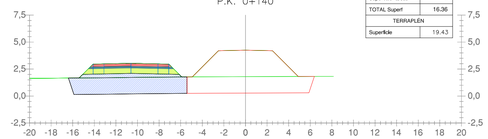

EXCAVACIÓN	
Superficie L.G.1	16.36
Superficie L.G.2	–
TOTAL Superf	16.36
TERRAPLÉN	
Superficie	19.43

P.K. 0+150

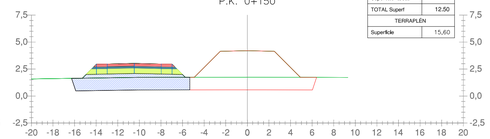

EXCAVACIÓN	
Superficie L.G.1	12.50
Superficie L.G.2	–
TOTAL Superf	12.50
TERRAPLÉN	
Superficie	15,60

P.K. 0+160

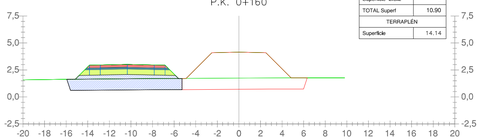

EXCAVACIÓN	
Superficie L.G.1	10.90
Superficie L.G.2	–
TOTAL Superf	10.90
TERRAPLÉN	
Superficie	14.14

P.K. 0+170

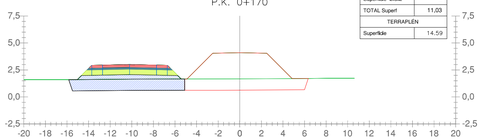

EXCAVACIÓN	
Superficie L.G.1	11,03
Superficie L.G.2	–
TOTAL Superf	11,03
TERRAPLÉN	
Superficie	14.59

P.K. 0+180

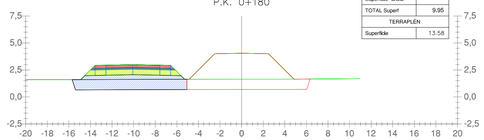

EXCAVACIÓN	
Superficie L.G.1	9.95
Superficie L.G.2	–
TOTAL Superf	9.95
TERRAPLÉN	
Superficie	13.58

P.K. 0+190

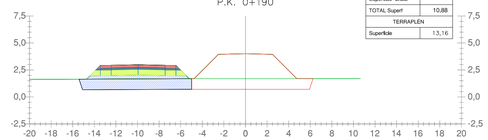

EXCAVACIÓN	
Superficie L.G.1	10,08
Superficie L.G.2	–
TOTAL Superf	10.88
TERRAPLÉN	
Superficie	13,16

P.K. 0+200

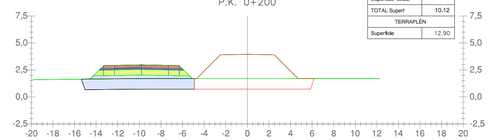

EXCAVACIÓN	
Superficie L.G.1	10.12
Superficie L.G.2	–
TOTAL Superf	10.12
TERRAPLÉN	
Superficie	12.90

P.K. 0+210

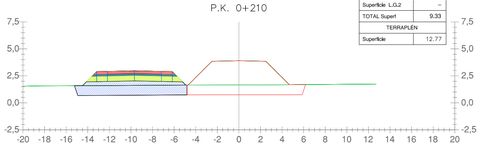

EXCAVACIÓN	
Superficie L.G.1	9.33
Superficie L.G.2	–
TOTAL Superf	9.33
TERRAPLÉN	
Superficie	12.77

P.K. 0+220

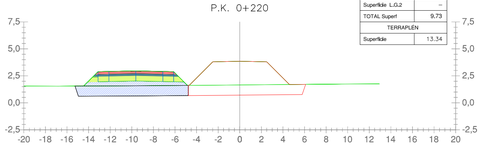

EXCAVACIÓN	
Superficie L.G.1	9.73
Superficie L.G.2	–
TOTAL Superf	9.73
TERRAPLÉN	
Superficie	13.34

P.K. 0+230

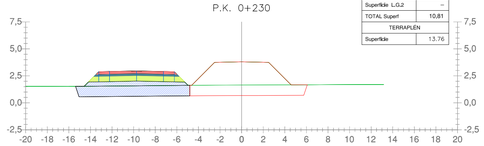

EXCAVACIÓN	
Superficie L.G.1	10,13
Superficie L.G.2	–
TOTAL Superf	10.81
TERRAPLÉN	
Superficie	13.76

P.K. 0+240

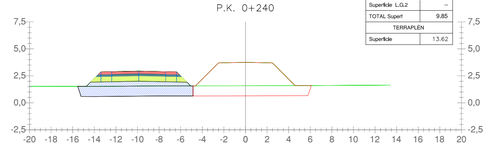

EXCAVACIÓN	
Superficie L.G.1	9.85
Superficie L.G.2	–
TOTAL Superf	9.85
TERRAPLÉN	
Superficie	13.62

P.K. 0+250

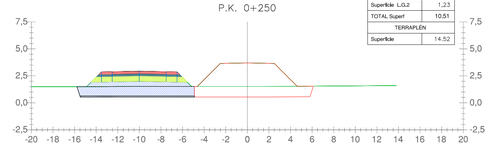

EXCAVACIÓN	
Superficie L.G.1	9,28
Superficie L.G.2	1,23
TOTAL Superf	10.51
TERRAPLÉN	
Superficie	14.52

P.K. 0+260

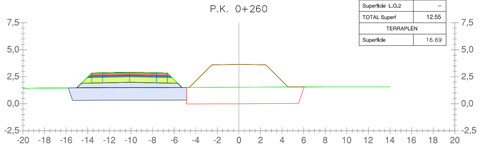

EXCAVACIÓN	
Superficie L.G.1	12.55
Superficie L.G.2	–
TOTAL Superf	12.55
TERRAPLÉN	
Superficie	16.69

P.K. 0+270

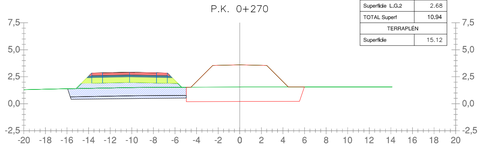

EXCAVACIÓN	
Superficie L.G.1	8.26
Superficie L.G.2	2.68
TOTAL Superf	10.94
TERRAPLÉN	
Superficie	15.12

P.K. 0+280

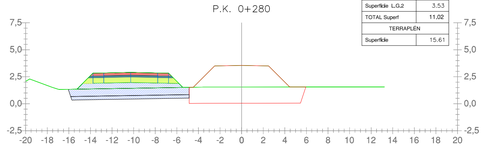

EXCAVACIÓN	
Superficie L.G.1	7.49
Superficie L.G.2	3.53
TOTAL Superf	11.02
TERRAPLÉN	
Superficie	15.61

P.K. 0+290

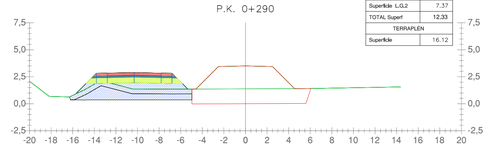

EXCAVACIÓN	
Superficie L.G.1	4.96
Superficie L.G.2	7.37
TOTAL Superf	12.33
TERRAPLÉN	
Superficie	16.12

P.K. 0+300

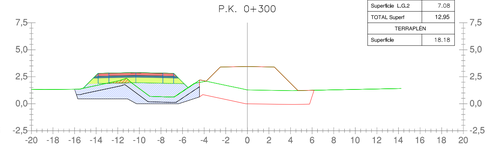

EXCAVACIÓN	
Superficie L.G.1	5.87
Superficie L.G.2	7.08
TOTAL Superf	12.95
TERRAPLÉN	
Superficie	18.18

P.K. 0+310

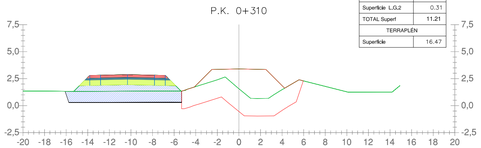

EXCAVACIÓN	
Superficie L.G.1	10.90
Superficie L.G.2	0.31
TOTAL Superf	11.21
TERRAPLÉN	
Superficie	16.47

P.K. 0+320

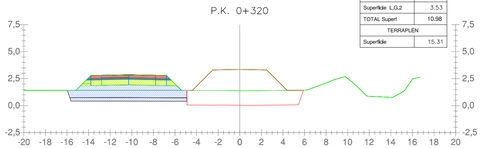

EXCAVACIÓN	
Superficie L.G.1	7,45
Superficie L.G.2	3.53
TOTAL Superf	10.98
TERRAPLÉN	
Superficie	15.31

P.K. 0+330

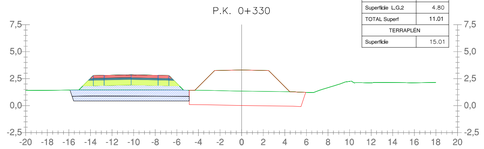

EXCAVACIÓN	
Superficie L.G.1	6.21
Superficie L.G.2	4.80
TOTAL Superf	11.01
TERRAPLÉN	
Superficie	15.01

P.K. 0+340

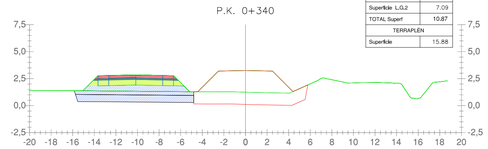

EXCAVACIÓN	
Superficie L.G.1	3.78
Superficie L.G.2	7.09
TOTAL Superf	10.87
TERRAPLÉN	
Superficie	15.88

TRAS INFORME CONSEJERÍA DE CULTURA

PROYECTO	ORDINARIO DE URBANIZACIÓN DE MOTAS MARGEN IZQUIERDA RÍO VÉLEZ COMO MEDIDA CORRECTORA DE LA INUNDABILIDAD DE TORRE DEL MAR Y NUEVO CAMINO DE ACCESO A CAMPING.
PROMOTOR	EXMO. AYUNTAMIENTO DE VÉLEZ MÁLAGA
PLANO 4.6.1	***NUEVO CAMINO DE ACCESO A CAMPING*** PERFILES TRANSVERSALES

FECHA: MARZO-2.020 | Nº PROYECTO: 537.2 | ESCALA: 1:250

FICHERO: 4.6-DC(03-2020)POU-PerfilesTrans(Camino.)dwg

EdP civiliza

COLABORADORES: